








NOTE:
1. ALL CO-ORDINATES REFER TO HONG KONG GEODETIC DATUM 1980 AND ARE IN METRES.

- LEGEND:**
-  SITE BOUNDARY
 -  PROPOSED DREDGING AREA BY CEDD
 -  PROPOSED BEAUTIFICATION WORKS BY ARCHSD
 -  PROPOSED STREETSCAPE IMPROVEMENT WORKS BY ARCHSD
 -  PROPOSED WORKS BY CEDD
 -  PROPOSED IMPROVEMENT WORKS BY CEDD
 -  NM1
PROPOSED NOISE MONITORING STATION

| Station | Noise Monitoring Station |
|---------|--|
| NM1 | Village house in Lei Yue Mun Hoi Pong Road Central |
| NM2-A | No.79B, Lei Yue Mun Hoi Pong Road East |
| NM3 | Jockey Club Lei Yue Mun Plus |
| NM4 | No. 21C, Lei Yue Mun Hoi Pong Road East |